


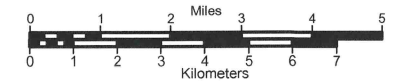
# 2022 POSTED BRIDGES MAP KEOKUK COUNTY IOWA

Prepared By



**Keokuk County**  
Secondary Roads  
ENGINEERING DEPARTMENT  
PHONE: (641) 622-2610  
www.keokukcountya.com

May 10, 2021



## LEGEND

- PRIMARY HIGHWAY
- COUNTY HIGHWAY
- FARM TO MARKET ROAD
- CLASS B DIRT ROAD
- CLASS A GRAVEL ROAD
- RIVERS
- CITY STREETS
- STATE HIGHWAY
- COUNTY HIGHWAY
- CITY LIMITS
- TOWNSHIP LINE
- SECTION LINE

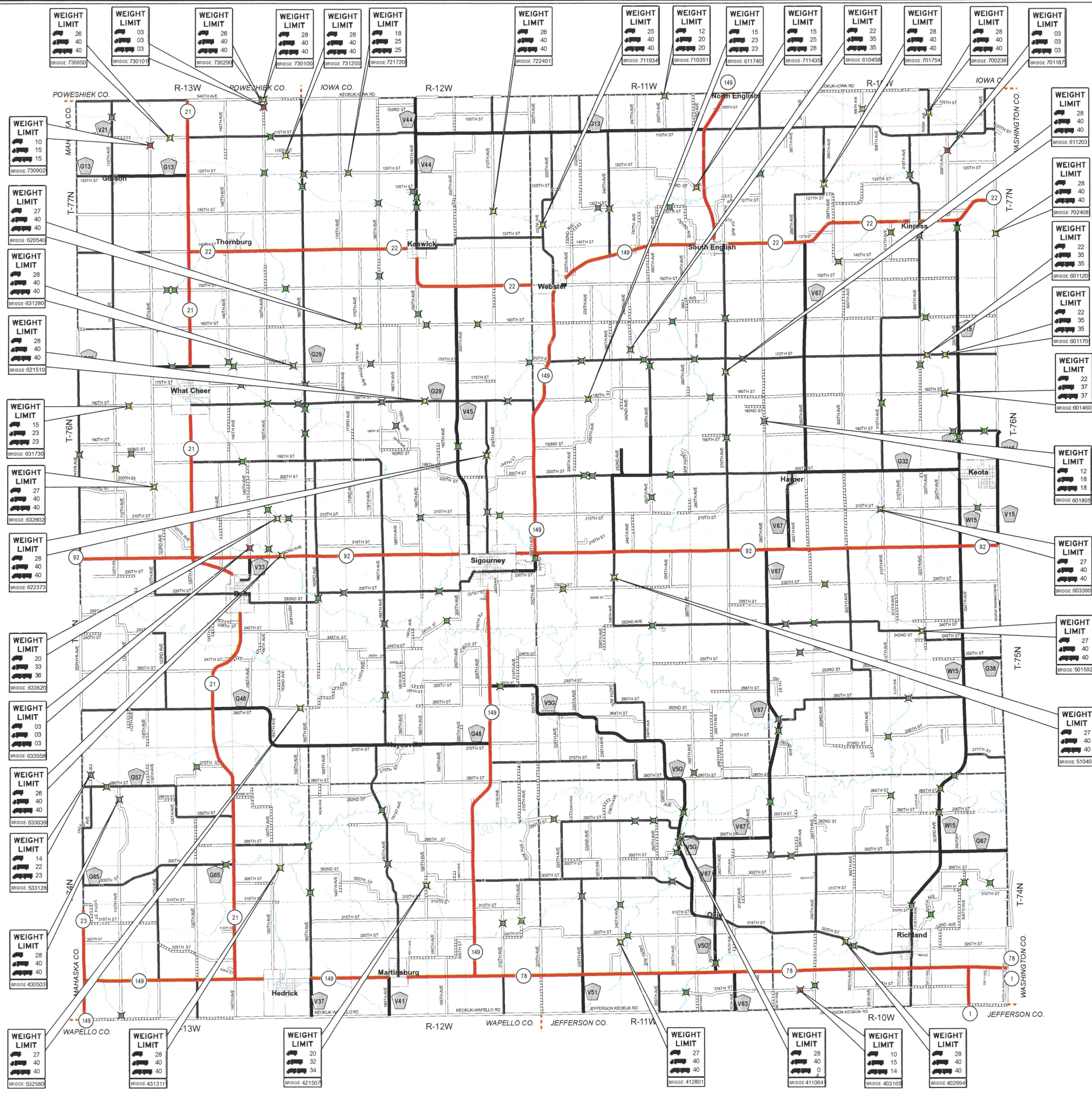
## BRIDGE POSTINGS (STRAIGHT TRUCK)

- LEGAL (12T)
- >19 AND <LEGAL (31)
- >10 AND <20 (7)
- =10 OR LESS (5)

TOTAL BRIDGES (170)

## STRUCTURALLY-DEFICIENT BRIDGES

TOTAL: 33  
DECK AREA: 45,489.2 SQ. FT.



GIS FILE: Y:\GIS\COMPLETED MAPS\2022\2022 ALL POSTED BRIDGES W SIGNS 11X17.MXD

